

Colin Higgins & Associates



Scale 1:500 Metric

Well Name: **BOUNDARY CREEK 2**
 Location: **Anglesea**
 Licence Number: **PEP163** Region: **Victoria**
 Spud Date: **10/10/05** Drilling Completed:
 Surface Coordinates: **Lat 38d17m7.6s S**
Long 144d12m52.85s E

Bottom Hole
 Coordinates:
 Ground Elevation (m): **78m** K.B. Elevation (m): **81.65m**
 Logged Interval (m): **0 To:300** Total Depth (m):
 Formation: **Eumarella Formation**
 Type of Drilling Fluid: **KCI Polymer**

Printed by MUD.LOG from WellSight Systems Inc. 1-800-447-1534 www.wellsight.com

OPERATOR

Company: **LAKES OIL NL**
 Address: **Level 11, 500 Collins St, Melbourne, 3000**

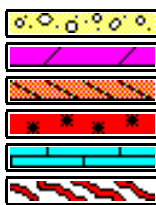
GEOLOGIST

Name: **DAVE HORNER**
 Company: **ECL**
 Address:


ROCK TYPES



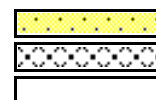
Anhy
 Bent
 Brec
 Cht
 Clyst
 Coal



Congl
 Dol
 Gyp
 Igne
 Lmst
 Meta



Mrlst
 Salt
 Shale
 Shcol
 Shgy
 Slst



Ss
 Till
 Blank

